

Article 4 Directions: B1c to C3

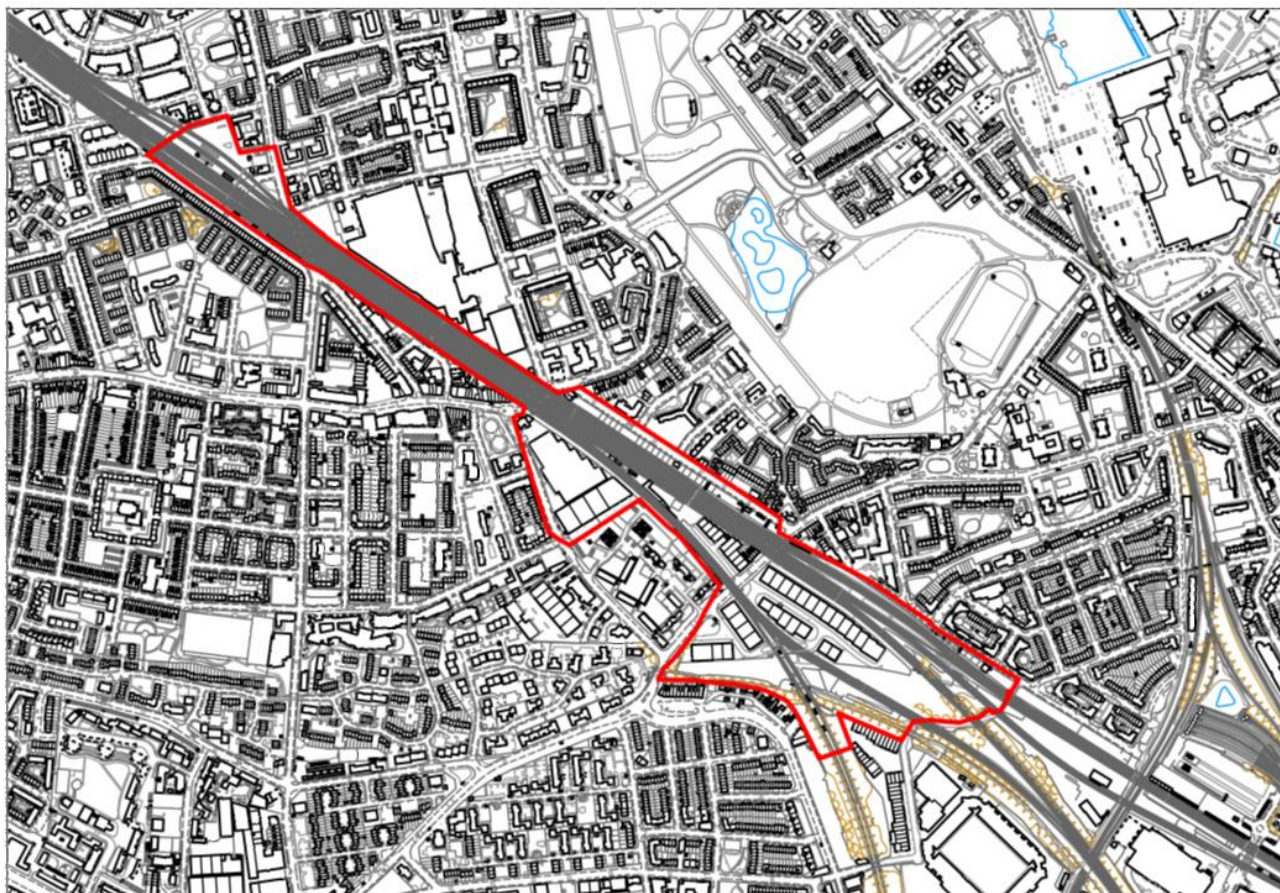
No.	Title
Appendix A	Article 4 Direction to withdraw the permitted development rights granted by Schedule 2, Part 3, Class PA of the Town and Country Planning (General Permitted Development) (England) Order 2015 (as amended) for the change of use from B1 (c) (Light Industrial) to C3 (Dwelling houses).
Appendix B	Schedule 1: Table of Sites
Appendix C	Schedule 2: Maps Area Subject to Article 4 Direction
Appendix D	Equalities analysis

Appendix C Schedule 2: Maps Area Subject to Article 4 Direction

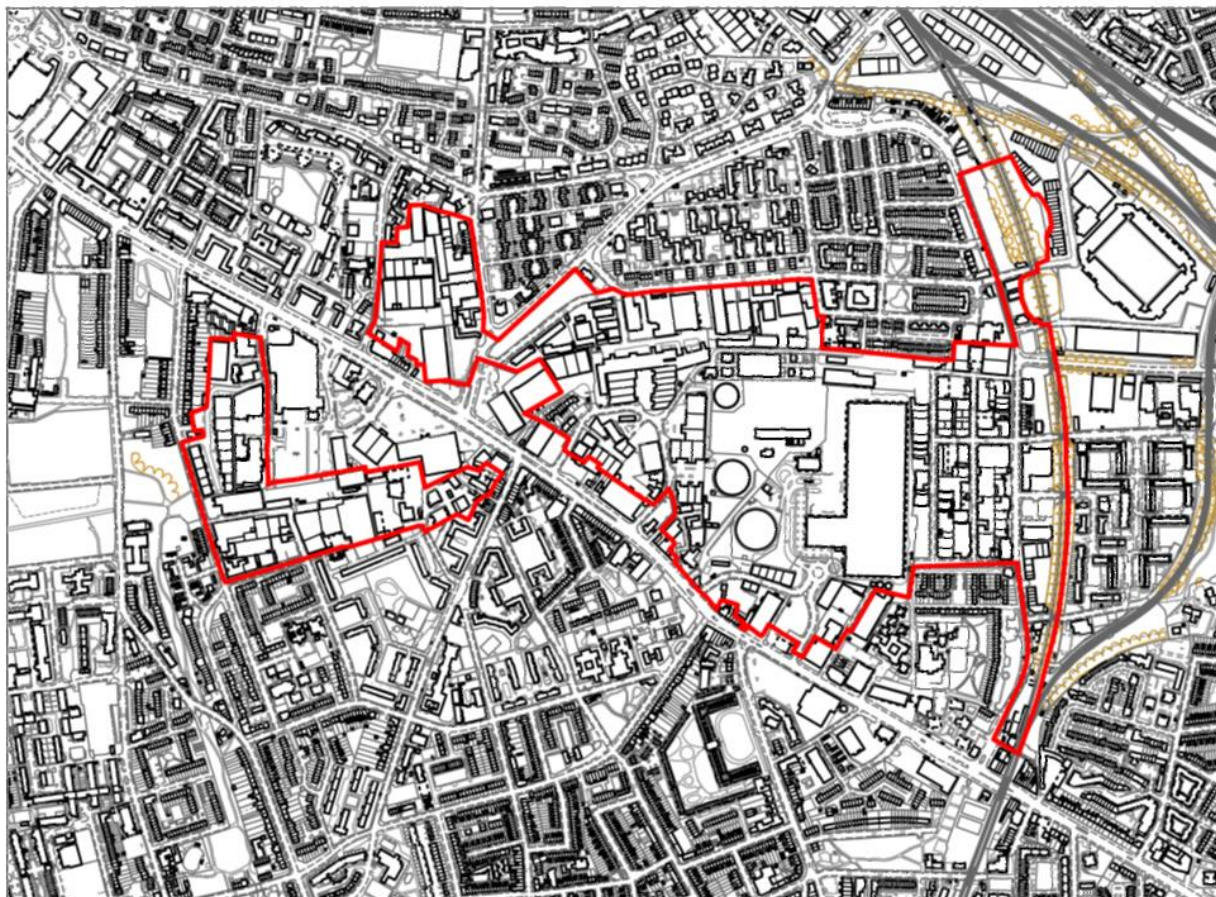
February 2018

Schedule 2: Maps Area Subject to Proposed Article 4 Direction

SIL 1: South East Bermondsey



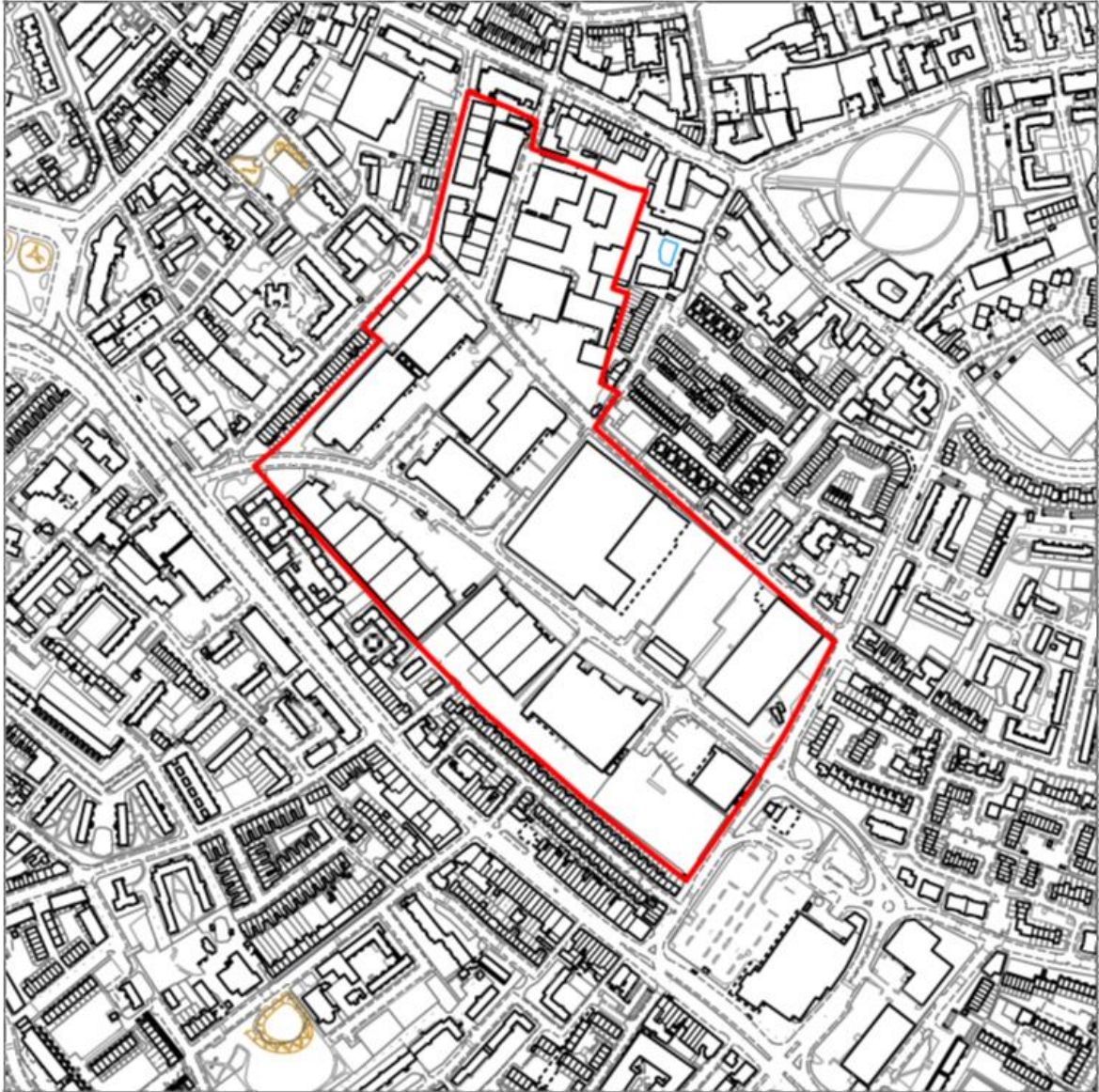
SIL 2: Old Kent Road



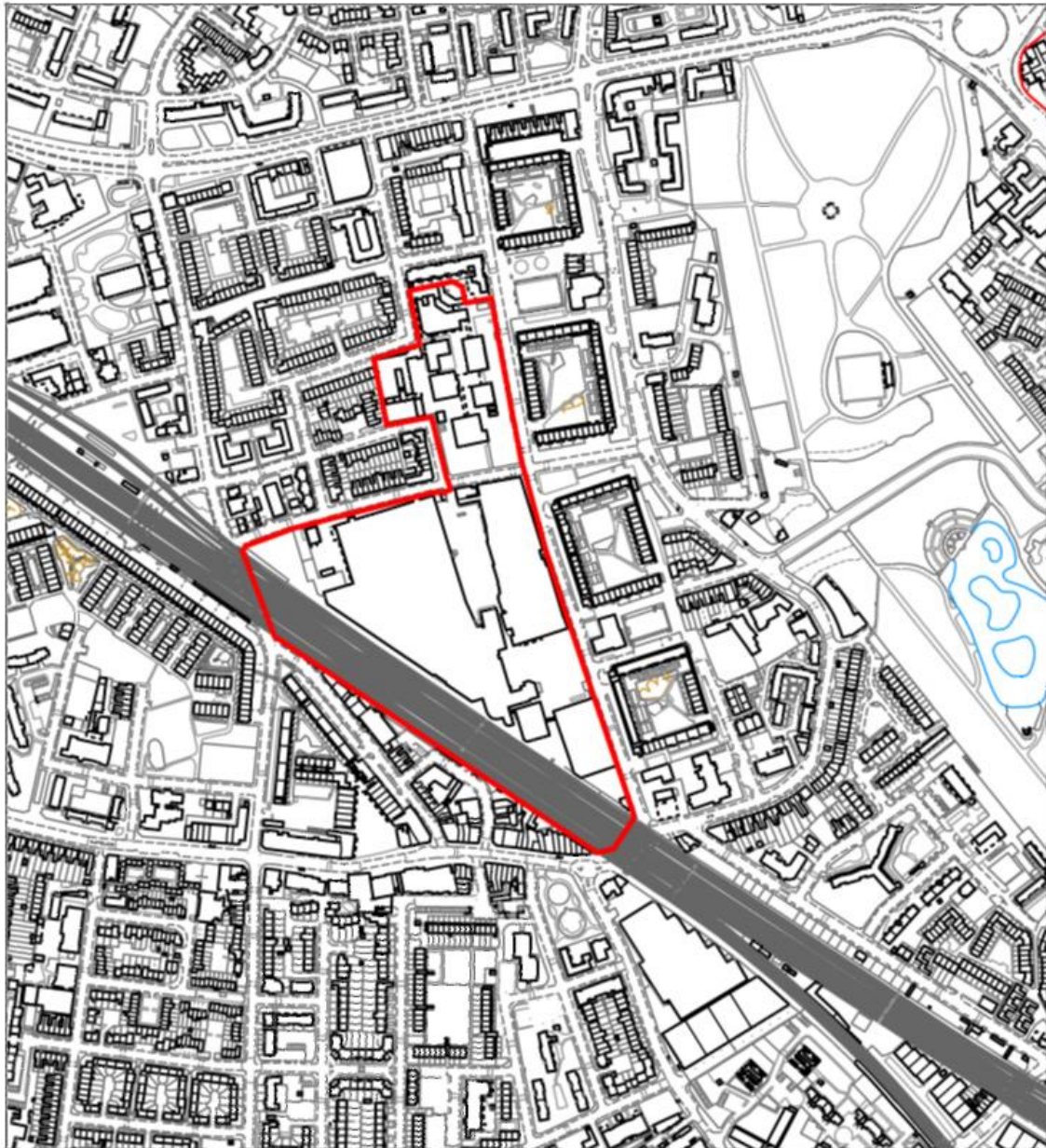
LIL 1 / NSP24: Parkhouse Street / Burgess Business Park



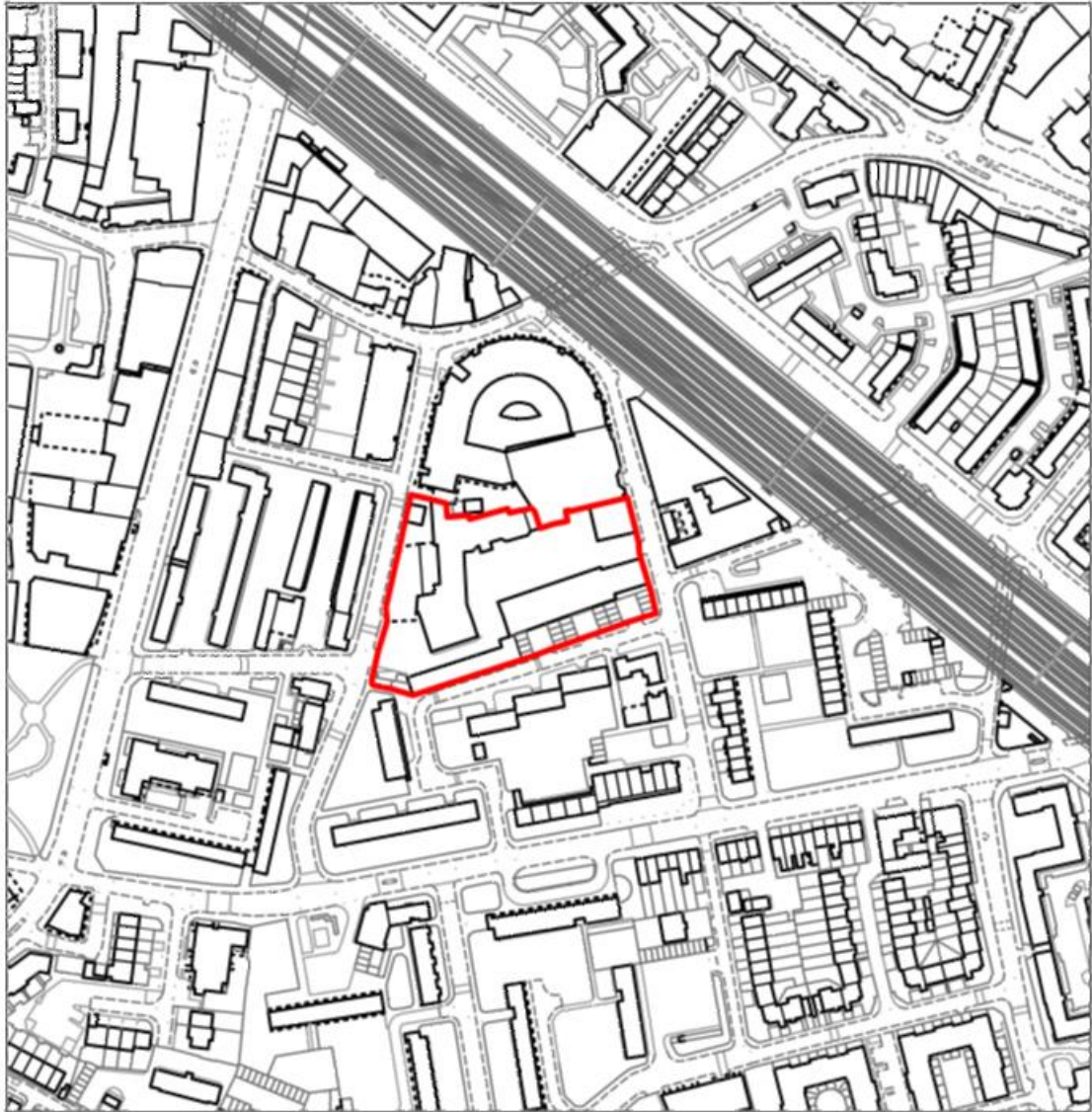
LIL 2: Mandela Way



NSP08: Biscuit Factory and Campus



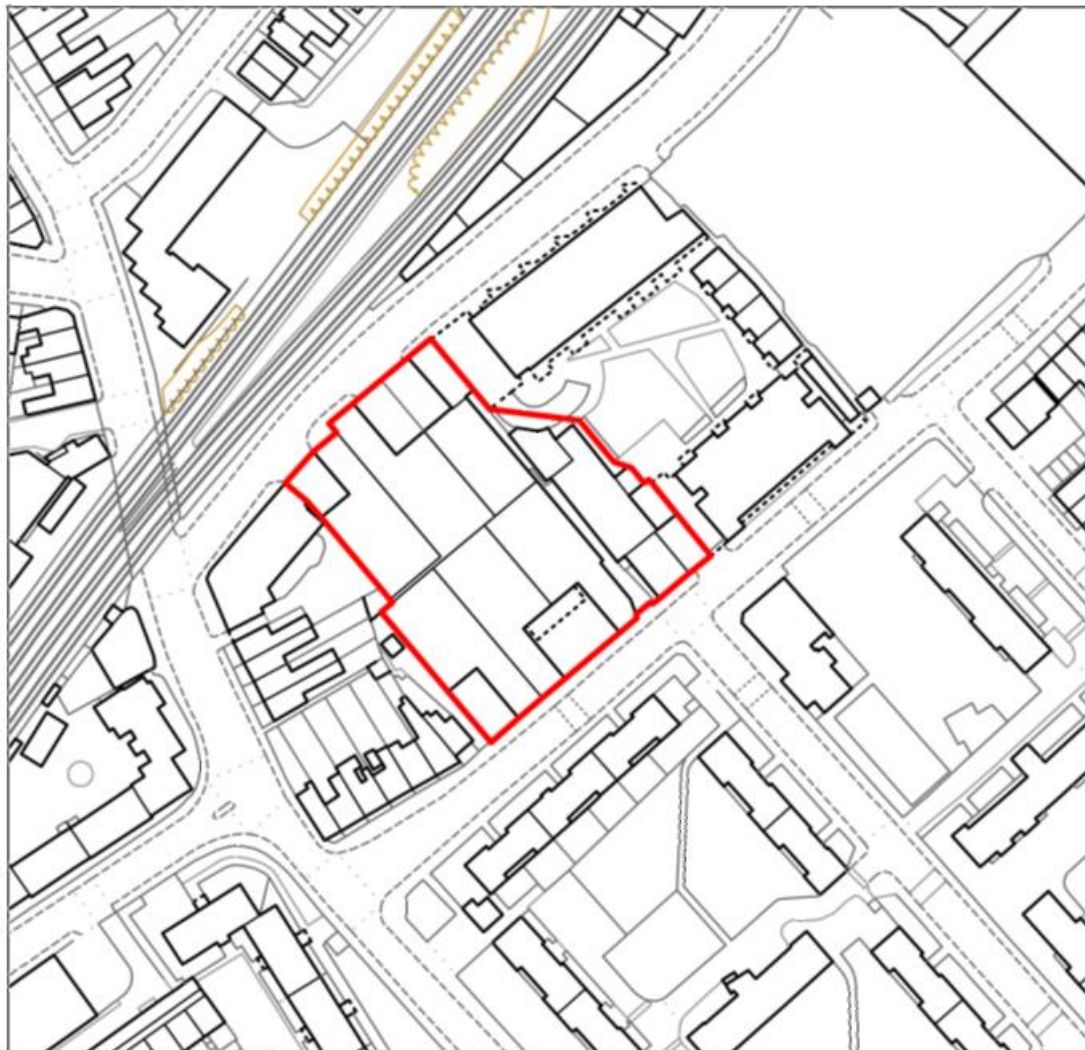
NSP09: Tower Workshops



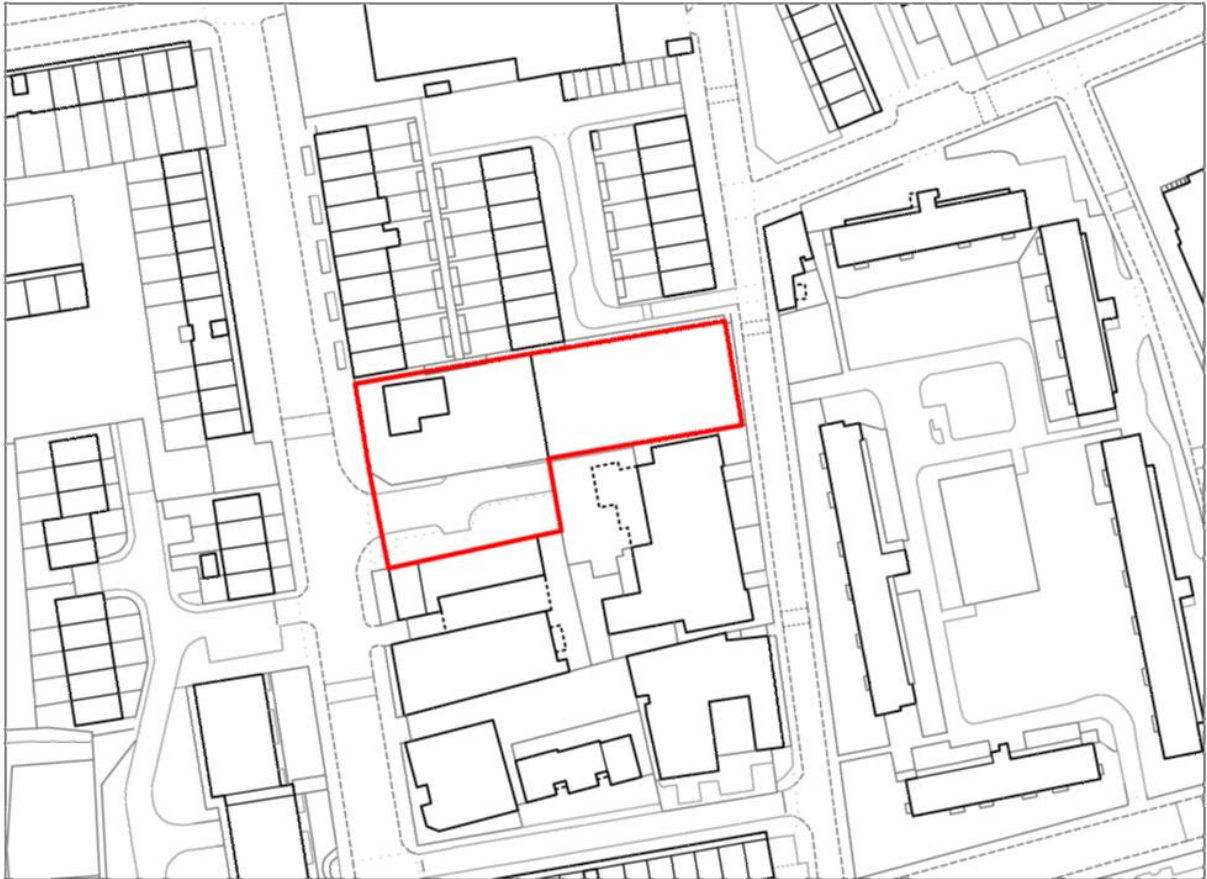
NSP26: Valmar Trading Estate



NSP29: Land Between Camberwell Station Road and Warner Road



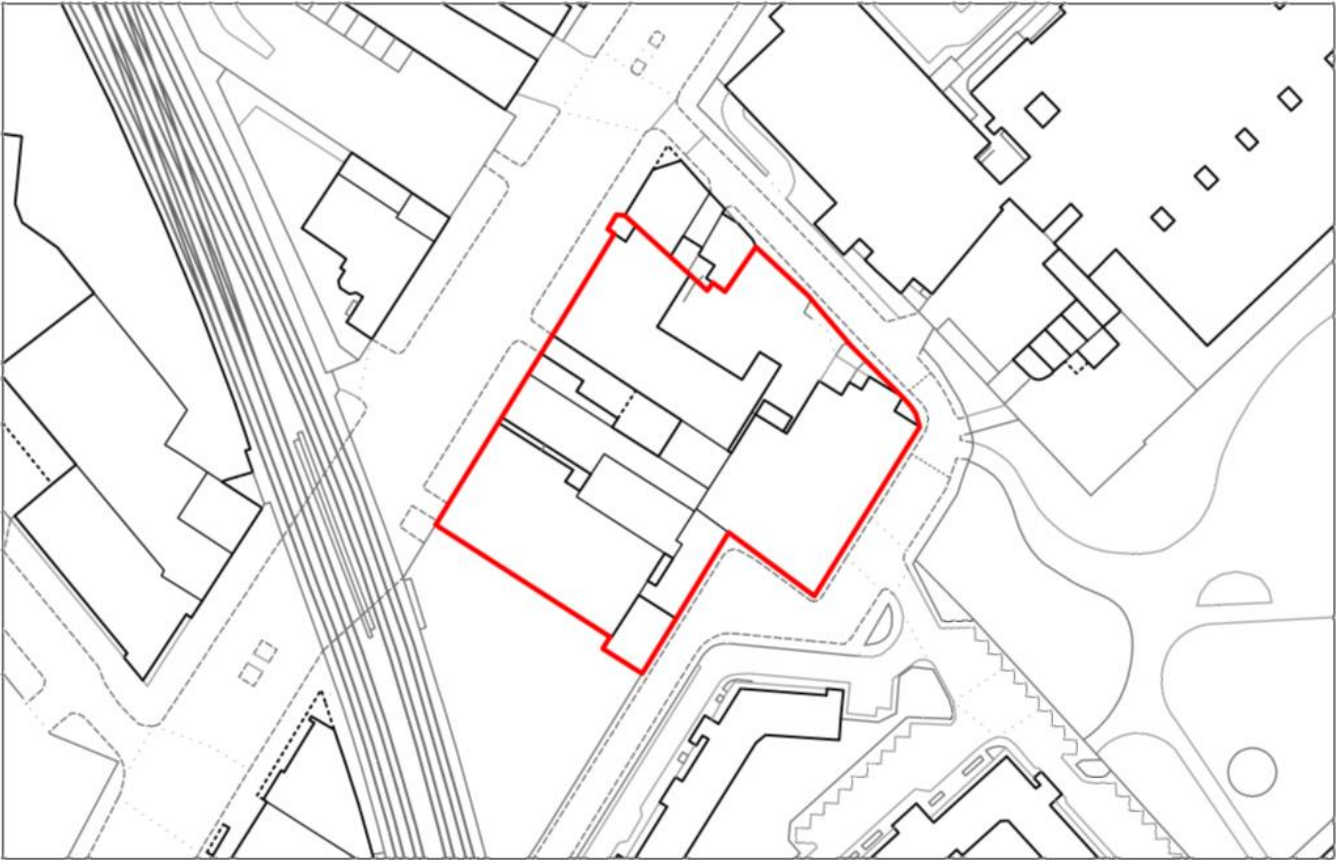
NSP33: Camberwell Business Centre, Lomond Grove



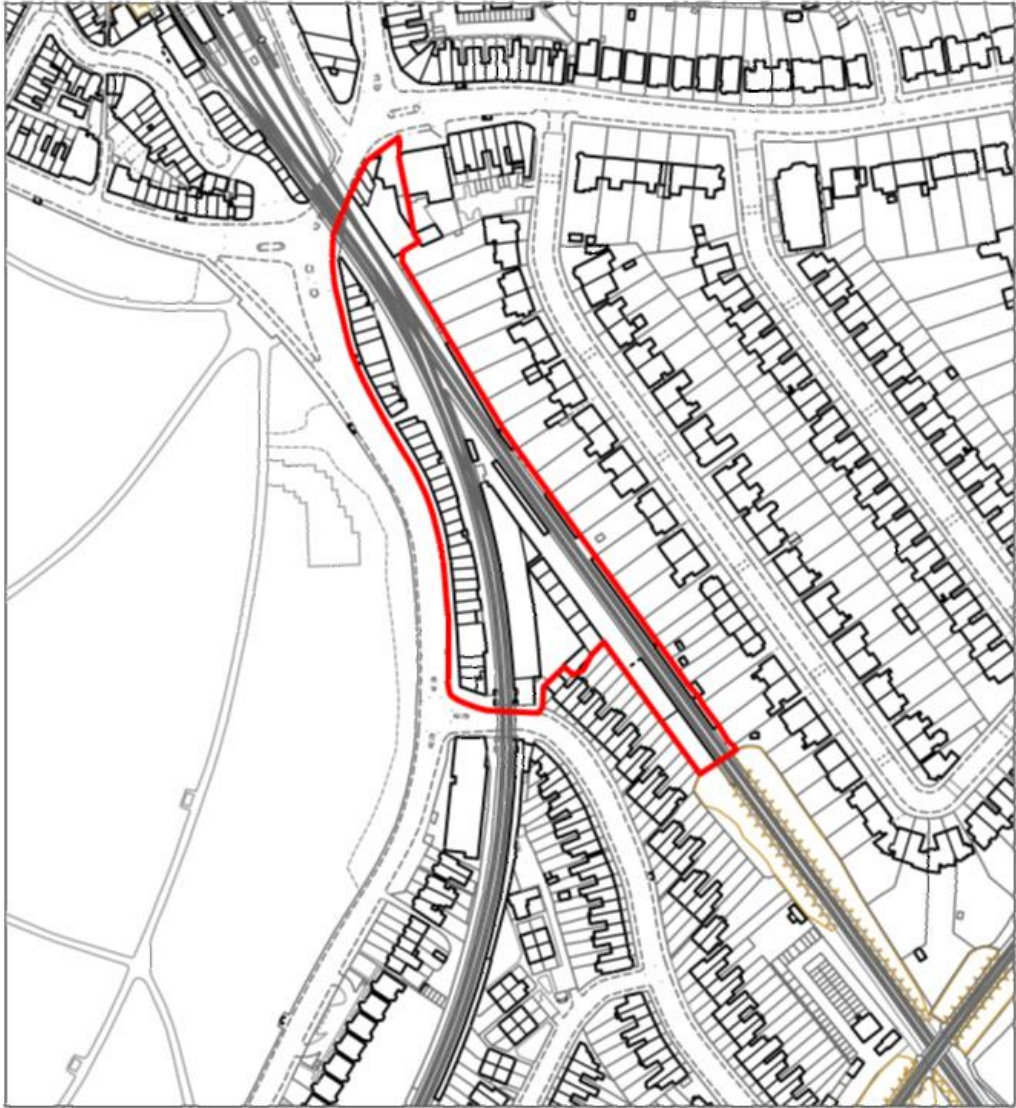
NSP41: Newington Triangle



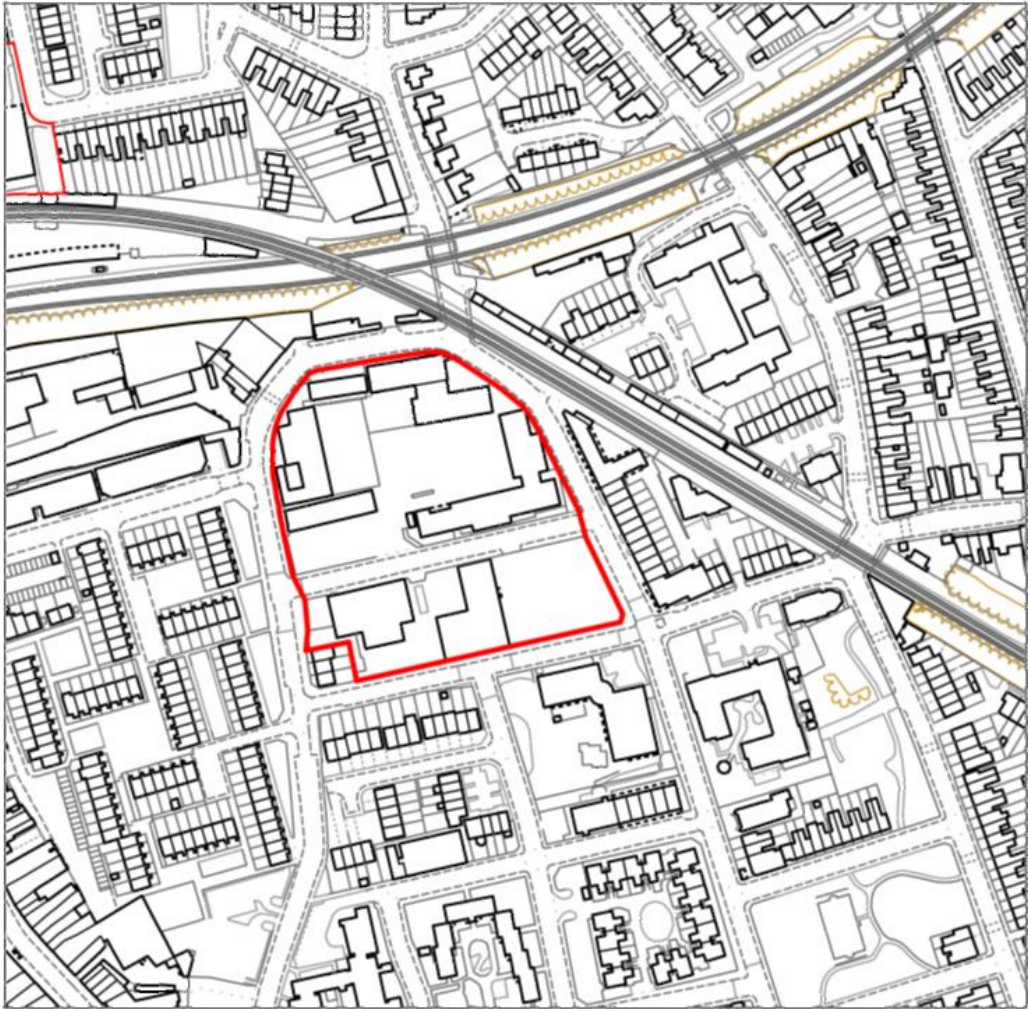
NSP43: 63-85 Newington Causeway



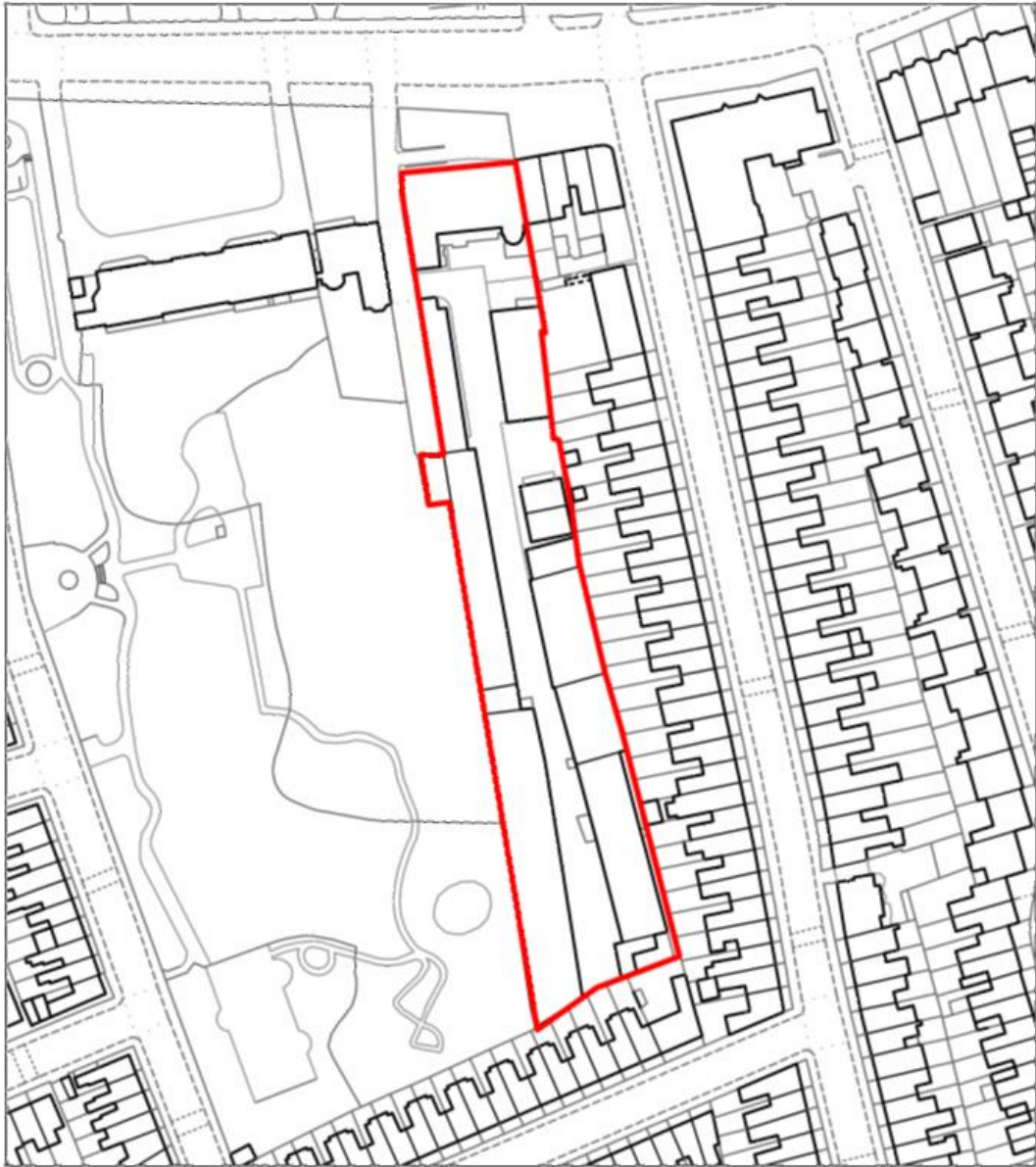
NSP50: Bath Trading Estate



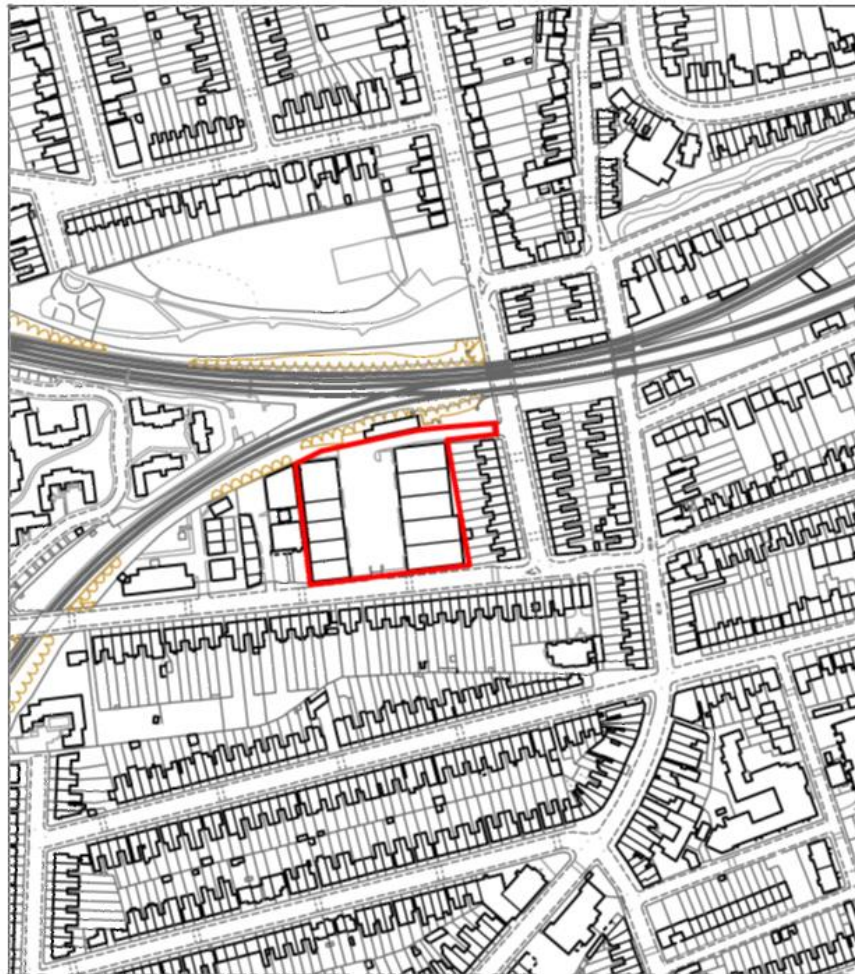
NSP57: Copeland Road Industrial Estate



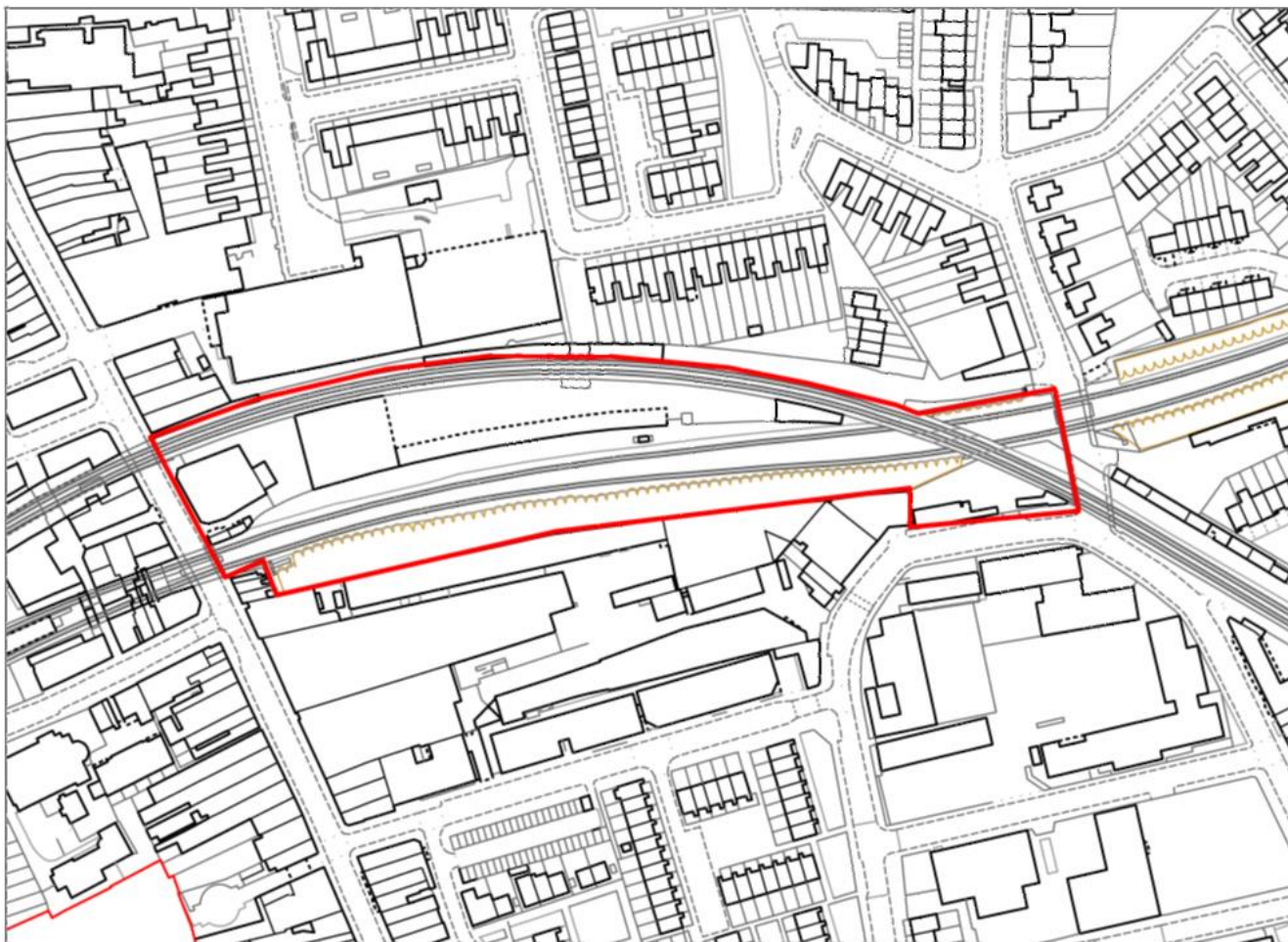
NSP89: Vanguard Court



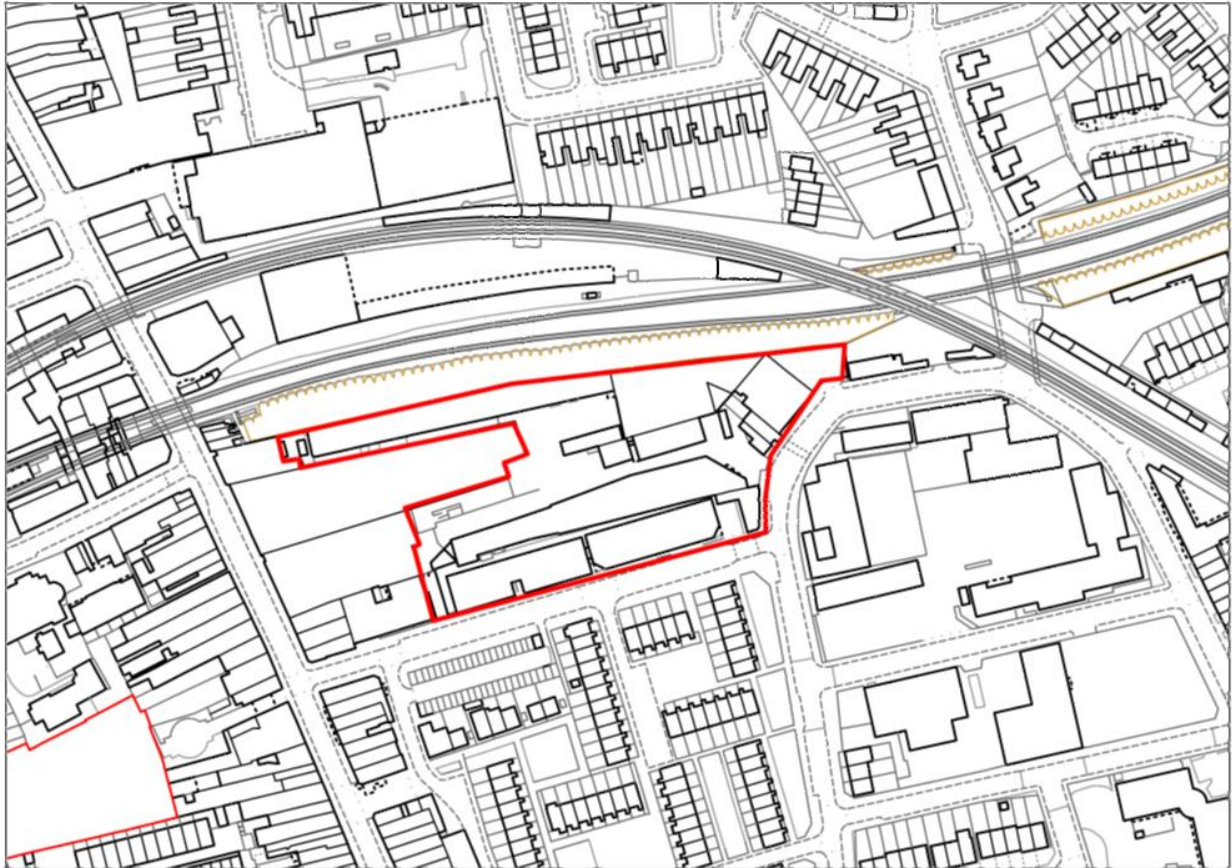
PNAAP2: Print Village Industrial Estate, Chadwick Road



PNAAP3: Land between the Railway Arches (East of Rye Lane including Railway Arches)



PNAAP4: Copeland Industrial Park and 1-27 Bournemouth Road



OKR10: Former Southern Railway Stables



OKR12: Admiral Hyson Trading Estate

